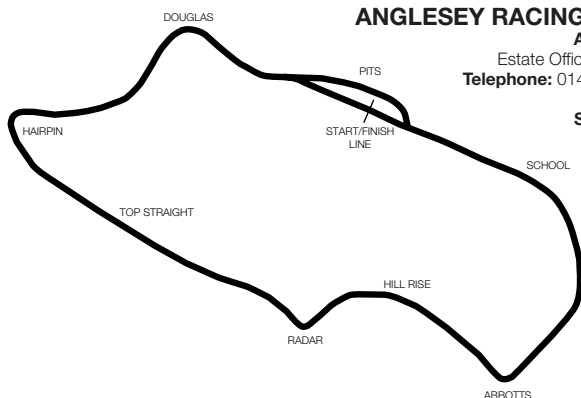


The following venues have previously been issued with an MSA Track Licence which is issued subject to the conditions incorporated within that licence. That licence is only valid for such periods when a valid MSA organising permit is in force.

RACE TRACKS



ANGLESEY RACING CIRCUIT/TRAC MÔN

Address: Anglesey Racing Circuit, Estate Office, Bodorgan, Anglesey LL62 5LP.
Telephone: 01407 840253. **Fax:** 01407 840197.
Website: angleseycircuit.com
Situation: Between Aberffraw and Rhosneigr off the A4080.
Length: 1.057 miles (1.70 km).
Number of starters: 22.



BRANDS HATCH

Address: Brands Hatch Circuits Ltd, Fawkham, Longfield, Kent DA3 8NG.
Telephone: 01474 872331.
Fax: 01474 874766.
Website: brandshatchcircuits.co.uk
Situation: South-east of London, near Farningham, Kent. London-Maidstone Road between A20 and M20, 3 miles from M25 Swanley Interchange.
Length: (A) 2.6228 miles (4.2211 km). (B) 1.2262 miles (1.9735 km).
Number of starters: (A) Single Seaters over 1600cc – 30; Other classes – 38. (B) Single Seaters over 1600cc – 28; Other classes – 30.

MOTOR SPORTS VENUES

CADWELL PARK

Address: Brands Hatch Circuits Ltd, Cadwell Park, The Venue Office, Cadwell, Louth, Lincolnshire LN11 9SE.

Telephone: 01507 343248.

Clubhouse Tel: 01507 343522.

Fax: 01507 343519.

Website: www.motorsportvision.co.uk

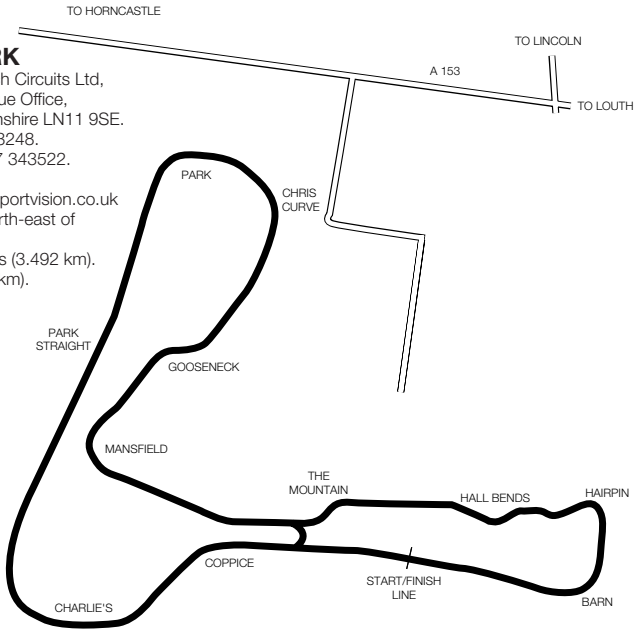
Situation: 10 miles north-east of Horncastle on A153.

Length: (A) 2.173 miles (3.492 km).

(B) 1.481 miles (2.375 km).

Number of starters:

(A) 26; (B) 24.



CASTLE COMBE

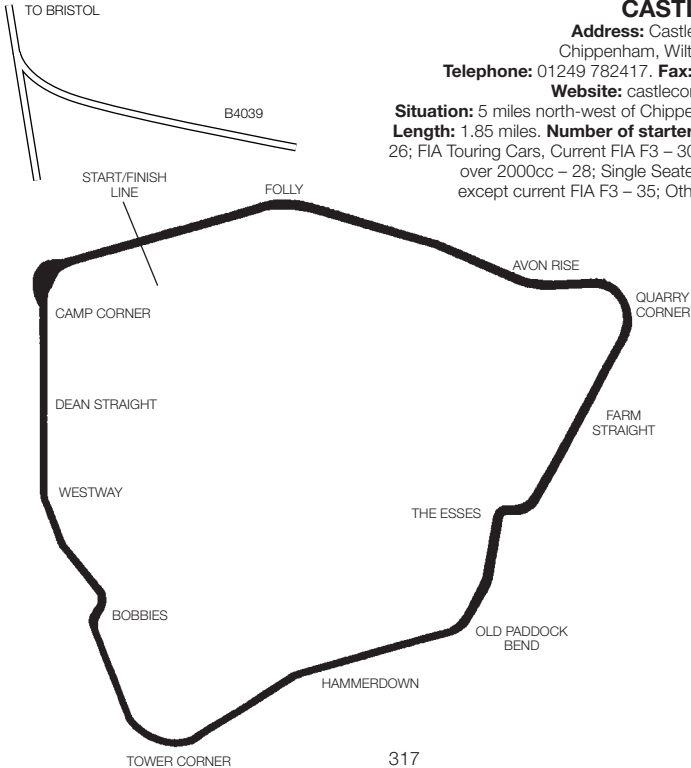
Address: Castle Combe Circuit, Chippenham, Wiltshire SN14 7EY.

Telephone: 01249 782417. **Fax:** 01249 782392.

Website: castlecombecircuit.co.uk

Situation: 5 miles north-west of Chippenham, Wiltshire.

Length: 1.85 miles. **Number of starters:** F3000 & F2 – 26; FIA Touring Cars, Current FIA F3 – 30; Single Seaters over 2000cc – 28; Single Seaters up to 2000cc except current FIA F3 – 35; Other Classes – 38.

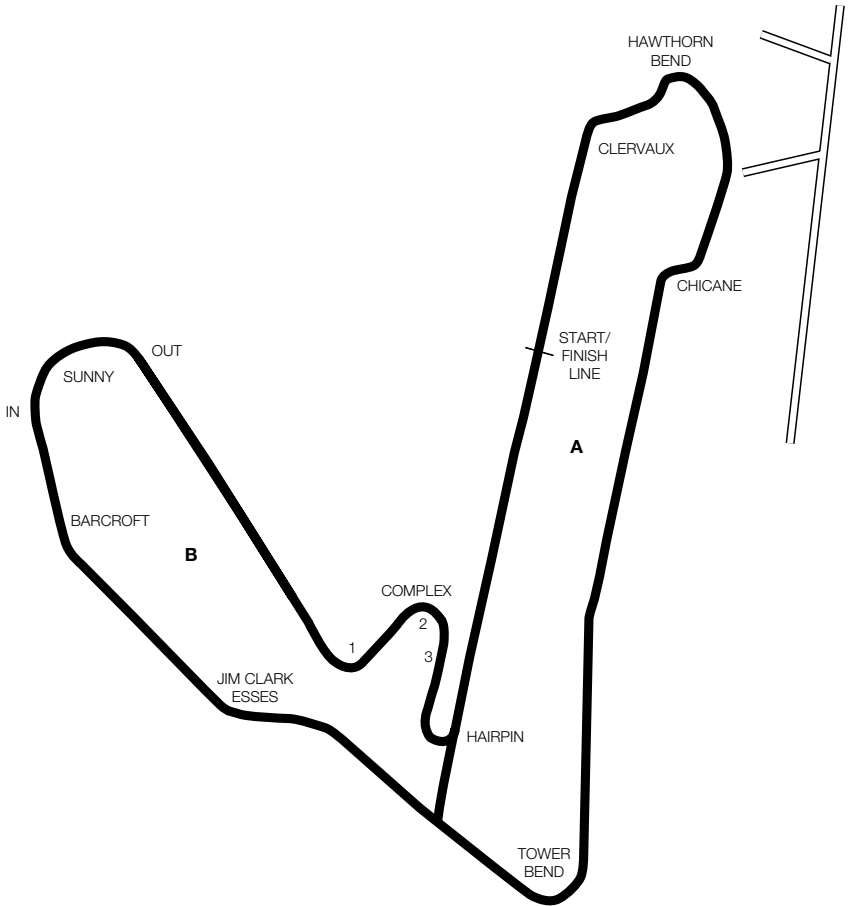


CROFT CIRCUIT

Address: Croft Circuit, Croft-on-Tees, Nr. Darlington DL2 2PN. **Telephone:** 01325 721815.

Fax: 01325 721819. **Web:** www.croftcircuit.co.uk **Situation:** 4 miles south of Darlington on A167

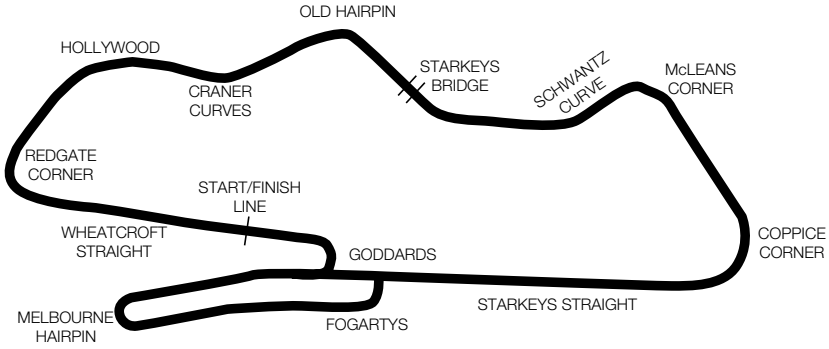
Darlington – Northallerton. **Length:** 2.1 miles, 3.379 km (A & B). **Number of starters:** Single Seaters and Sports Racing Cars – 28. Other Classes – 30 (A & B); Short Circuit – 20 (A).



DONINGTON PARK

Address: Donington Park Leisure Ltd, Donington Park, Castle Donington, Derby DE74 2RP.

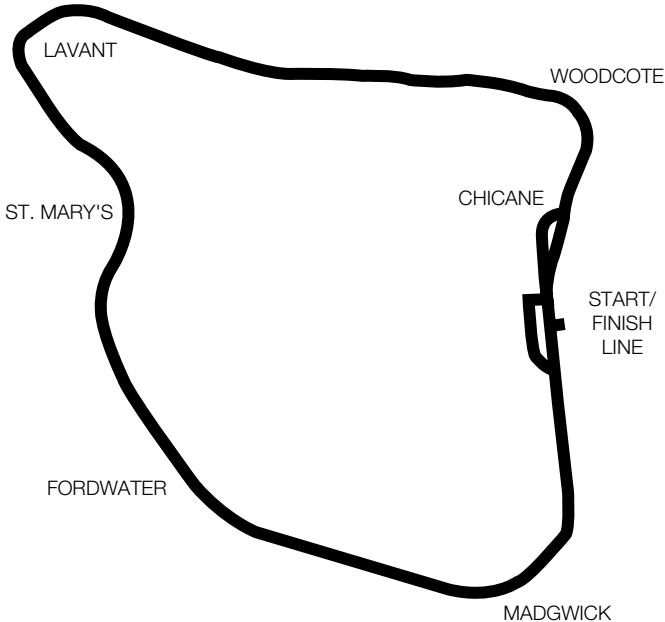
Telephone: 01332 810048. **Fax:** 01332 850422. **Website:** donington-park.co.uk **Situation:** 8 miles south-east of Derby; 3 miles junction 23a (northbound) or junction 24 (southbound) on M1; 2 miles from M42/A42 and from A50, turn-off S. P. Donington. **Length:** (A) 1.9573 miles. (B) 2.50 miles. **Number of starters:** (A) Single Seaters over 1800cc – 30; other classes – 32. (B) Single seaters over 1800cc – 32; other classes – 34.



GOODWOOD

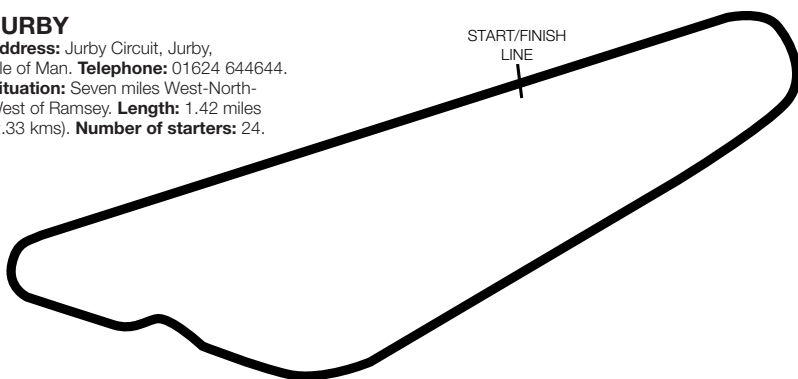
Address: Goodwood Motor Circuit, Goodwood, Chichester, West Sussex PO18 0PH.

Telephone: 01243 755060. **Fax:** 01243 755065. **Situation:** 2 miles north-east of Chichester, West Sussex. **Length:** 2.4 miles. **Number of starters:** 30. Historic racing.



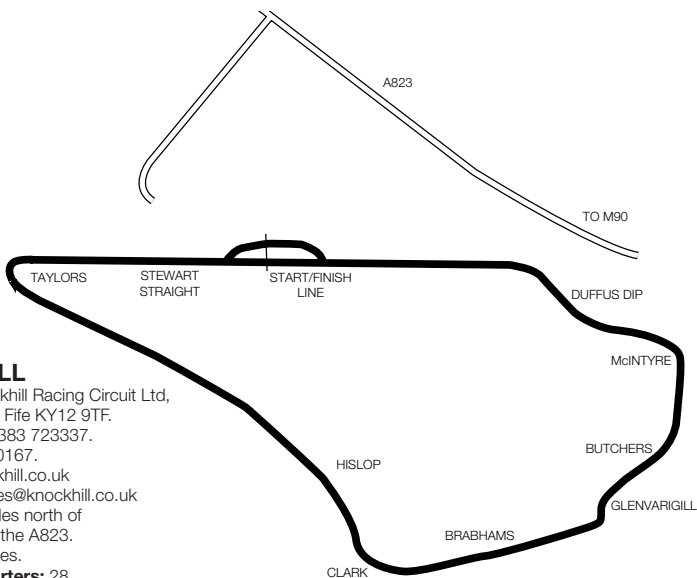
JURBY

Address: Jurby Circuit, Jurby, Isle of Man. **Telephone:** 01624 644644.
Situation: Seven miles West-North-West of Ramsey. **Length:** 1.42 miles (2.33 kms). **Number of starters:** 24.



KIRKISTOWN

Address: Kirkistown Motor Sports Circuit, Rubane Road, Cloughey, Portavogie, Newtownards, Co. Down. **Telephone:** 028 427 71325.
Fax: 028 427 71894. **Website:** kirkistown.com
E-mail: rstjohnyoung@ukonline.co.uk **Situation:** 27 miles from Belfast on Ards Peninsula between Kirkcubbin (4 miles) and Portavogie.
Length: 1.53 miles. **Number of starters:** 24.



KNOCKHILL

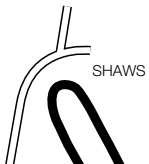
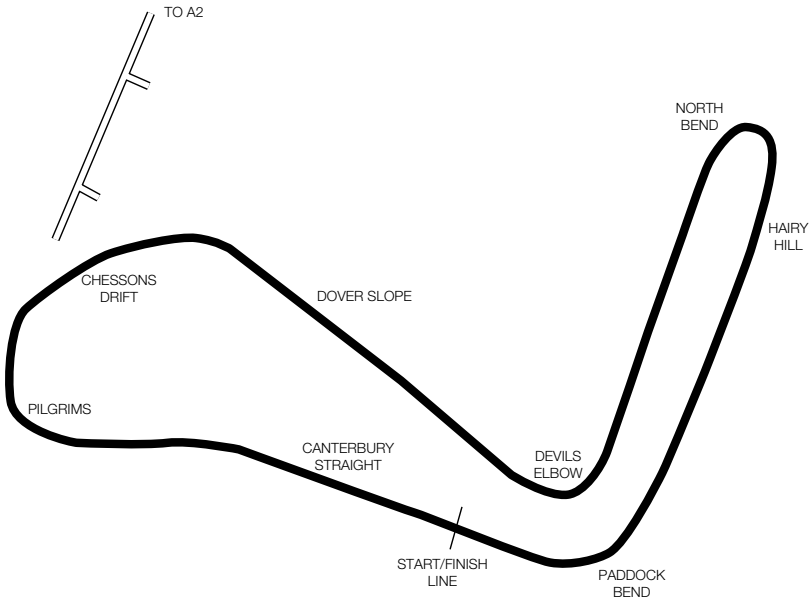
Address: Knockhill Racing Circuit Ltd, by Dunfermline, Fife KY12 9TF.
Telephone: 01383 723337.
Fax: 01383 620167.
Website: knockhill.co.uk
E-mail: enquiries@knockhill.co.uk
Situation: 5 miles north of Dunfermline on the A823.
Length: 1.3 miles.
Number of starters: 28.

LYDDEN

Address: Lydden International Motor Racing Circuit, Wotton, Nr. Canterbury, Kent CT4 6RX.

Telephone: 01304 830557 or 831714. **Fax:** 01304 831715. **Situation:** 7 miles south-east of Canterbury, off main A2 London–Dover, midway between Canterbury and Dover.

Length: 1 mile. **Number of starters:** 21.



MALLYORY PARK

Address: Mallyory Park (Motorsport) Limited, Mallyory Park Circuit, Kirkby Mallyory, Leicester LE9 7QE.

Telephone: 01455 842931. **Fax:** 01455 848289.

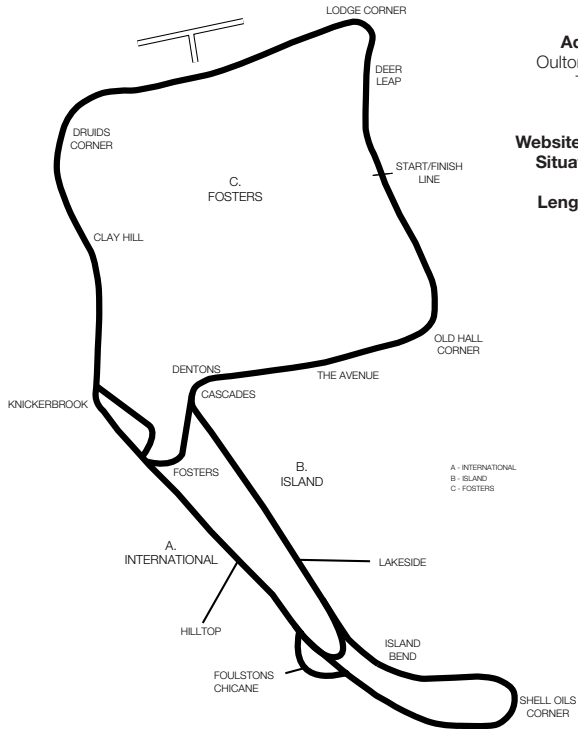
Website: mallyorypark.co.uk

E-mail: info@mallyorypark.co.uk

Situation: Just off A47 between Leicester and Hinckley. **Length:** (A) 1.35 miles. (B) 1 mile oval.

Number of starters: (A) Single seaters over 1600cc – 26; Other classes – 28. (B) 26.

MOTOR SPORTS VENUES



OULTON PARK

Address: Motorsport Vision Ltd, Oulton Park Circuit, Little Budworth, Tarporley, Cheshire CW6 9BW.

Telephone: 01829 760301.

Fax: 01829 760378.

Website: www.motorsportvision.co.uk

Situation: Three miles north-east of Tarporley, Cheshire, off A49.

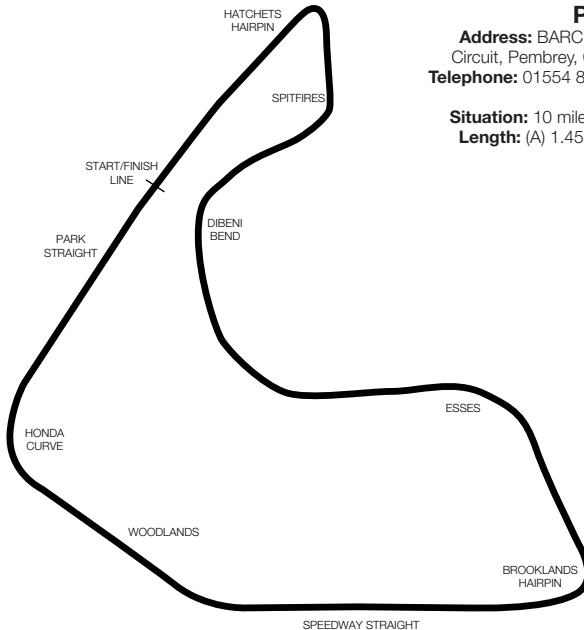
Length: (A) 2.692 miles (4.332 km).

(B) 2.226 miles (3.583 km).

(C) 1.660 miles (2.672 km).

Number of starters:

(A) 32. (B) 30. (C) 26.



PEMBREY CIRCUIT

Address: BARC (Pembrey) Limited, Pembrey Circuit, Pembrey, Carmarthenshire, SA16 0HZ.
Telephone: 01554 891042. **Fax:** 01554 891387.

E-mail: pembrey@barc.net

Situation: 10 miles off junction 48 west of M4.

Length: (A) 1.456 miles. Rallycross 0.9 miles.

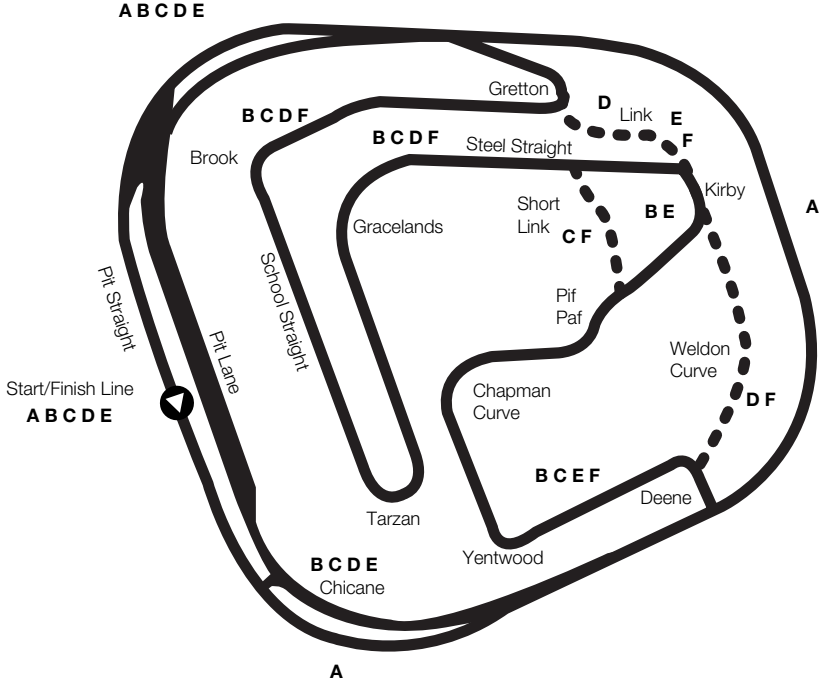
Number of starters: (A) 26.

ROCKINGHAM MOTOR SPEEDWAY

Address: Rockingham Motor Speedway Ltd, Mitchell Road, Corby, Northants NN17 5AF.

Telephone: 01536 500500. **Fax:** 01536 500555. **Website:** www.rockingham.co.uk

Situation: Mitchell Road, NW edge of Corby, off A6116. **Length:** (A) Oval 1.479 miles; (B) Int. Long 2.559 miles; (C) International 2.443 miles; (D) Historic 2.25 miles/Historic Link 1.31 miles; (E) Sportscar 1.62 miles; (F) National 1.7 miles. **Number of starters:** (A) Sports, saloon and GT 32, Single seaters up to 2000cc 26, Single seaters over 2000cc 24; (B) & (C) Sports, saloons, GTs and single seaters under 2000cc 34, Single seaters over 2000cc 26, other Historics 30; (D) Sports, saloons and GT 30 (Link 28), Single seaters up to 2000cc 28 (Link 26), Single seaters over 2000cc 26 (Link 24); (E) Sports and saloons 30, Single seaters under 2000cc tba, Single seaters over 2000cc tba; (F) Sports, saloons and GT 28, Single seaters up to 2000cc 26, Single seaters over 2000cc 24.



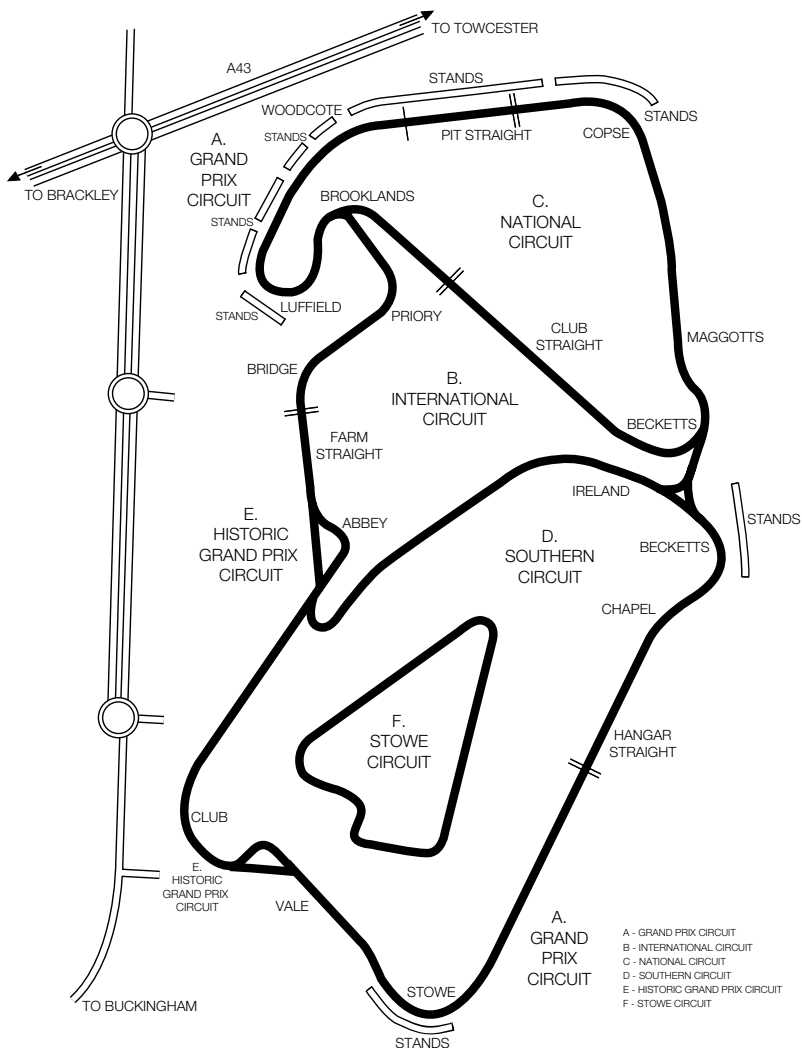
SILVERSTONE

Address: Silverstone Circuits, Silverstone, Northants NN12 8TN. **Telephone:** 01327 857271.

Fax: 01327 857663. **Website:** www.silverstonemotorsport.co.uk **Situation:** 600 yards from Silverstone between Towcester and Brackley on A43 – accessible by this and Buckingham Road via Dadford.

Length: (A) 3.194 miles. (B) 2.249 miles. (C) 1.639 miles. (D) 1.970 miles. (E) 3.144 miles. (F) 0.796 miles.

Number of starters: (A) 42. (B) 38. (C) 34. (D) 30. (E) 44. (F) 18.



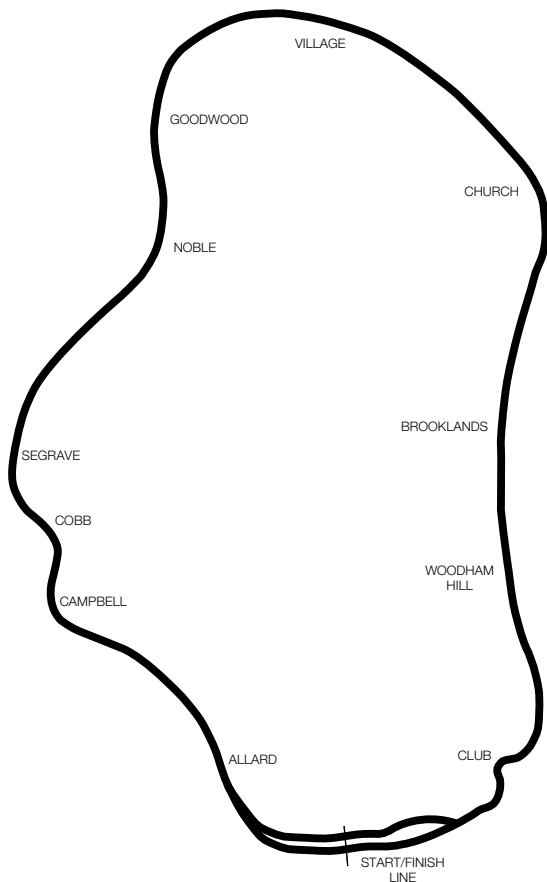
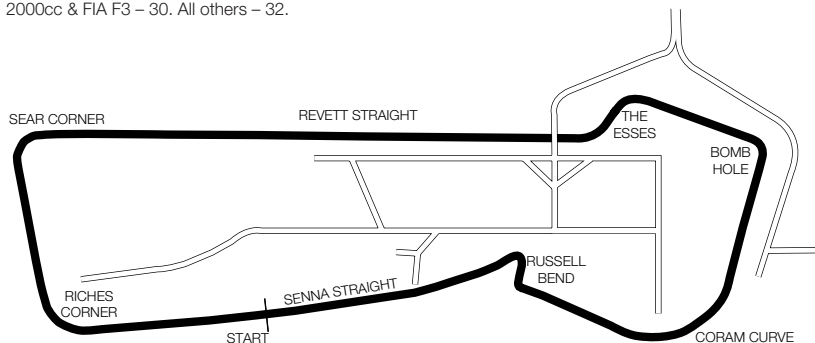
SNETTERTON CIRCUIT

Address: Brands Hatch Circuits Ltd, Snetterton Circuit, Norwich, Norfolk NR16 2JU.

Telephone: 0195 388 7303. **Fax:** 01953 888220. **Website:** brandshatchcircuits.co.uk

Situation: On A11 London-Norwich Road, 90 miles from London, 19 miles from Norwich.

Length: 1.952 miles (3.141 km). **Number of Starters:** Single Seaters exceeding 2000cc & FIA F3 - 30. All others - 32.



THRUXTON

Address: Thruxton (BARC) Limited, Thruxton Circuit, Andover, Hampshire SP11 8PN.

Telephone: 01264 882200.

Fax: 01264 882233.

Website: barc.net

E-mail: info@barc.net

Situation: 5 miles west of Andover on the A303.

Length: 2.356 miles.

Number of starters: 34.

SPEED VENUES

HILL CLIMB

Barbon Manor (Cumbria) (0.627 kms)

97/631824. 2½ miles North-East of Kirkby Lonsdale. Approached by A683 from Kirkby Lonsdale.

Benbradagh (Co. Londonderry) (1.7 kms)

8/717094. 1½ miles from Benbradagh, East of Dungiven.

Bouley Bay (Jersey) (0.910 kms)

On North-East coast, Jersey C.I.

Cairn Castle (Co. Antrim) (2.65 kms)

9/357077. 6 miles North of Larne off B148.

Castle Hill (Cornwall) (0.738 miles)

½ mile off A390 nr Lostwithiel.

Craigantlet (Castlereagh, County Down) (1.335 kms)

15/425767, 8 miles East of Belfast. Approached by A20 to Dundonald and unclassified road to Craigantlet.

Creg-Ny-Baa (Isle of Man) (1.33kms)

95/418829. 2 miles from Douglas.

Croft (Co. Down) (0.845 kms)

15/409784. Creighton Green Road. 1½ miles from Holywood, Co. Down.

Cultra (Co. Down) (0.765 kms)

Ulster Folk Museum. Off A2, 2 miles East of Holywood.

Doune (Central/Stirling) (0.995 miles)

57/716029. Situated about 1½ miles West of Doune on the Callendar Road.

Drumhorc (Co. Down) (1.003 miles)

20/091485. Approx 4 miles from Banbridge off A50.

Eagles Rock (Co. Londonderry) (1.227 miles)

4/698326. 5 miles North-West of Coleraine.

Fintray House (Grampian/Gordon) (0.611 kms)

38/855165. 8½ miles North-West of Aberdeen. Approached by B977 from Dyce or Kintore and the B979 from Blackburn.

Forrestburn (Lanarkshire) (1.03kms)

86106490. 10 miles East of Airdrie off A89.

Garron Point (Co. Antrim) (0.8 miles)

9/294250. 4 miles North from Carnlough.

Goodwood House (West Sussex) (1.867 kms)

197/886088. 2 miles North-East of Chichester.

Greve De Lecq (Jersey) (1.075 kms) 8 miles from St Helier.

Gurston Down (Wilts) (0.951 kms)

184/026252. 1 mile West of Broadchalke on unclassified road off A354 from Salisbury at Coombe Bisset.

Harewood (W. Yorks) (1.448 kms or 0.996 kms)

104/338450. 7½ miles East-North-East of Leeds. Approached from Leeds by A61 to Harewood, thence A659 to Harewood.

Lerghy Frissel (Isle of Man) (2.5kms or 5kms)

On A18 South-West of Ramsey.

Llys-y-Fran (Haverfordwest) (0.88kms)

145/0401244. 8 miles North East of Haverfordwest.

Longleat (Wiltshire) (1.097 kms)

183/811416. 5 miles West of Warminster off A362.

Loton Park (Shropshire) (1.34 kms)

126/358143. 8½ miles West of Shrewsbury. Approached by A458 thence B4393 from Shrewsbury.

Mount Bingham (Jersey) (0.672 kms). In St. Helier town centre.

Oddicombe (Devon) (0.777 kms)

202/924657. Adjacent to B3199 (Babbacombe Road) in North-West Torquay.

Olivers Mount (North Yorkshire) (1.076 kms)

101/039865. 1 mile South of Scarborough, approached off A64 & A165.

Petit Bot (Guernsey) (0.477 m)

5 miles from St. Peters Port, Guernsey, Channel Isles.

Porlock Toll Road (West Somerset) (2.25 kms)

181/871 468. 1 mile North of A39, 1 mile West of from Porlock Town.

Prescott (Gloucs) 1127yds (0.641kms, 0.643kms or 0.50 kms)

163/985297. 5 miles North, North-East of Cheltenham, approached by A435 from Cheltenham.

Scammdon (West Yorkshire) (0.341 m)

110/060166. 5 miles West of Huddersfield off A640 (adjacent to M62).

Shelsley Walsh (Hereford and Worcester) (0.914 kms)

149 or 138/721631. 10 miles North West of Worcester. Approached by B4204 from Worcester.

The Sloc (Isle of Man) (0.73 miles)

217734. 4 miles from Port Erin.

Tregrehan (Cornwall) (0.60 kms)

200/204/053532. 2 miles East of St Austell. Access off A390 between St Austell and St Blazey Gate.

Tourgis Hill (Alderney)

Fort Tourgis, Alderney.

Val Des Terres (Guernsey) (0.777kms)

½ mile from St. Peters Port, Guernsey, C.I.

Werrington Park (Cornwall) (1.14 kms)

201/323862. 1 mile North-West of Launceston on B3254.

Westmount Road (Jersey) (0.637 kms)

St Helier, Jersey.

Wiscombe Park (Devon) (0.568 m)

192/182941. 6 miles South of Honiton, 12 miles West of Lyme Regis. Approached from Honiton by A375, then unclassified road.

SPRINT**Aintree** (Merseyside) (1.805 kms)

108/377985. 5 miles North of Liverpool within Grand National Race Course. Approached by A59 south of M57/58 jcn, then B5184 to Melling Road.

Bentwaters Park (Suffolk) (3.4 kms)

Six miles NE of Woodbridge off B1069.

Bishopscourt (County Down) (3.6 m)

21/577417. On A2, 6 miles from Downpatrick.

Boscombe Down (Wiltshire) (2.7 miles.)

184/179409. Off A303 ½ mile South East from Amesbury, South of A303.

Boyndie Boyndie Drome, Boyndie, Aberdeenshire.**Brighton** (E. Sussex) (0.25 miles)

198/314039. Madeira Drive, Sea Front, Brighton.

Carnaby 2 (E. Yorks) Leconfield, 2 miles North of Beverley on A164.**R.M.B. Chivenor** (2.414kms) off the A361 between Barnstaple and Brouton**Colerne** (Wilts) (1.0 kms)

173/800720. RAF Airfield, off unclassified road between Colerne and The Shoe, 4 miles West of Chippenham.

Cornbury Park (Oxon) 164/182350. ½ mile from Charlbury.**Curborough** (Staffs) (0.511 miles or 0.884 miles)

128/134128. 2½ miles North-East of Lichfield. Approached from Lichfield on unclassified road S.P. Fradley from A38.

Dalton Barracks Abingdon Airfield, Oxon**Debden Airfield** (Essex) (1.1 miles)

154/567344. 3 miles East of Saffron Walden, from Saffron Walden South on A1383 and East at Newport on B1038.

Elvington (Yorks) (1.5 miles)

Five miles east of York on B1228.

Five Mile Road (Jersey) (0.25 miles)

Midway between Croix de Bois and Five Oaks.

Fort Corblets (Alderney) (0.805 kms) 1 mile from town centre.**Grampian Transport Museum** (Aberdeenshire) (0.5 miles)

37/577162. 25 miles West of Aberdeen on A944 in Alford.

Kames Motorsport Complex, Muirkirk (Ayrshire) (0.80 kms)

71/696264. Leave A70 at Black Bull Hotel, Muirkirk. Track is 1/2 mile to the South on dead-end road.

Kings Parade (Merseyside) (1.45 kms)

108/288937. New Brighton, Wallasey, Merseyside on A554, 1 1/2 miles North from Mersey Tunnel approach road interchange with M53.

Llandow Circuit (S. Glamorgan) (1.6 kms)

Four miles SSW of Cowbridge off B4270.

Longcross (Surrey) (3.8 kms) 3 miles South of Chertsey.**Lotus Test Track** (Norfolk) (0.9 miles)

At Hethel approx 8 miles SW of Norwich approached by minor road off A11.

MIRA (Warwickshire) (1.704 kms)

140/364952. Off A5 3 miles North of Nuneaton.

North Weald (Essex) (0.45 kms)

167/490038. 3 miles North East from Epping on A1161.

Nutts Corner (Co. Antrim) (1.53 miles)

14/202772. 6 miles South of Antrim.

Predannack (Cornwall) (2.35 kms) 8 miles from Helston.**Rushmore Arena** (Hants) Situated on the A323 between Aldershot and Fleet.**South Cerney** (Gloucs) (1.93 kms) 3 miles South-East of Cirencester on unclassified road off A419.**St. Eval** (Cornwall) (1.13 kms) 8 miles North-East of Newquay on unclassified road off B3276.**Thoresby Park** (Notts) (0.568 miles)

120/639 713. 3/4 mile from Ollerton off A614(T).

Three Sisters (Lancs)

108/5700. Bryn Road, Ashton-in-Makerfield.

Vazon Bay Coast Road (Guernsey) (0.25 miles)

6 miles from Vazon, Guernsey.

Wethersfield (Essex) 4 miles (6.4 kms)

On B1053 approx 9 miles NNW of Braintree.

Victoria Avenue (Jersey) (0.4 kms) St Helier town centre

Note: Sprint events are held at some race circuits.

RALLYCROSS**Bylton** (Lincs) Five miles north of Gainsborough off A159.**Nutts Corner** (Co Antrim) 14/202772. 6 miles south of Antrim

Rallycross tracks are located at the following race circuits:

Anglesey**Brands Hatch****Croft****Lydden****Pembrey****DRAG RACING****Shakespeare County Raceway** (Warwicks)

151/174482. 8 miles South-West of Stratford-upon-Avon, off A46.

Santa Pod (Bedfordshire)

153/938620. 6 miles South-East of Wellingborough. Approached by A509 from Wellingborough to Woolston, then unclassified road or from Newport Pagnell to Bozeat, then unclassified road or from A6.

KART TRACKS

- P **Barton Stacey** Near Andover, Hampshire
- P **Bayford Meadow** Sittingbourne, Kent. 1 mile east of Sittingbourne.
- P **Birmingham Wheels Adventure Park** 1 Adderley Road South, Saltley, Birmingham B8 1AD.
- P **Bishopscourt** 6 miles from Downpatrick, Northern Ireland.
- P **Blackbushe** (Surrey) off A30 at Blackbushe Airport and follow signs towards Sunday Market, OS 175/810595.
- P **Boyndie** (Banffshire) 3 miles west of Banff. OS 30/615645.
- P **Buckmore Park** Chatham, Kent. Between Junction 3 on M2 & Junction 6 on M20.
- T **Carrickfergus** (N. Ireland) 0.5 mile from Carrickfergus Town Centre.
- P **Clay Pigeon** (Dorset) Midway Dorchester-Yeovil on A37.
- P **Crail Raceway** Fife.
- P **Darley Moor** (Derbyshire) 2 miles S of Ashbourne on A515.
- P **Daytona International Raceway** H4 Danstead Way, Milton Keynes, Buckinghamshire
- P **Dunkeswell** (Devon) 5 miles Honiton. OS 192/132083.
- P **Elough** (Suffolk) 2 miles from Beccles. OS 156/447884.
- P **Fullbeck** (Lincs) 8 miles from Newark, off A17 at Brant Broughton Cross Road. OS 121/909508.
- P **Glan y Gors Park** (Conwy) 10 miles from Betws y Coed and 10 miles from Corwen on A5.
- T **Golspie** (Sutherland) Little Ferry, Golspie, Sutherland 82/190030, off A9 Inverness to Thurso.
- T **Hullavington** (Wilts) Off A429 1 mile north of junction 17, M4.
- P **Jurby Aerodrome Kart Circuit** Jurby, Isle of Man. 5 miles North East of Ramsey on A13.
- P **Kimbolton** (Hunts) 10 miles west-south-west of Huntingdon. OS 153/105696.
- P **Larkhall** Hamilton, Strathclyde.
- P **Llandow** (S Glamorgan) 9 miles from Cardiff on B4270.
- P **Little Rissington** (Gloucs) RAF Station south of Stow on the Wold. OS 163/206178.
- P **Lydd Raceway** (Kent) Near Lydd.
- X **Nutts Corner** (N. Ireland) 4 miles from Crumlin.
- X **Peel** (Isle of Man).
- P **P.F. International** (Lincs) Stragglethorpe, near Stubton. 7 miles from Newark off A17/10 miles from Grantham off A1.
- T **Portrush** (Co. Antrim) 0.5 miles from town centre.
- P **Rowrah** (Cumberland) 4 miles from Frizington. OS 82/076186.
- P **Rye House** (Herts) Rye Road, Hoddesdon. OS 166/386098.
- P **Sandown Racecourse** (Surrey).
- P **Shenington** (Oxon) 8 miles from Banbury, off A422 Banbury-Stratford Road. OS 151/359427.
- T **Sorel Point** (Jersey) St John, Jersey.
- P **St. Sampsons** Guernsey, Channel Islands.
- P **Three Sisters** (Lancs) Bryn Road, Ashton-in-Makerfield.
- P **Warden Law** 1½ miles off A690, near Houghton le Spring, Sunderland.
- P **Whilton Mill** 5 miles east of Daventry on minor road off A5.
- P **Wombwell** (Yorks) Dorothy Hyman Stadium, Wombwell, 6 miles from Barnsley. OS 111/403032.

KEY: P-Permanent Track. T-Temporary Track. X-Round-the-Houses.